

Date February 25, 1987

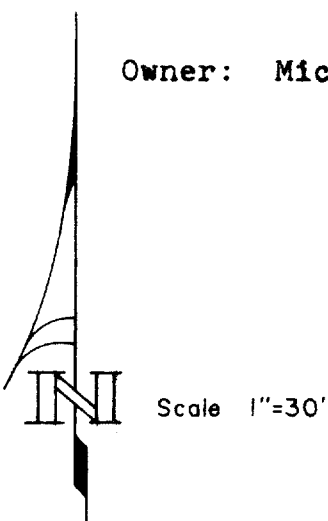
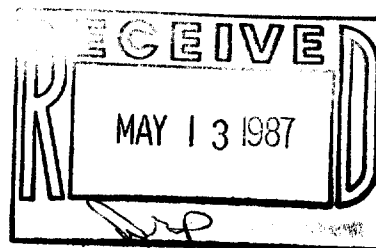
PLAT OF SURVEY

Job No. Z-20-35649

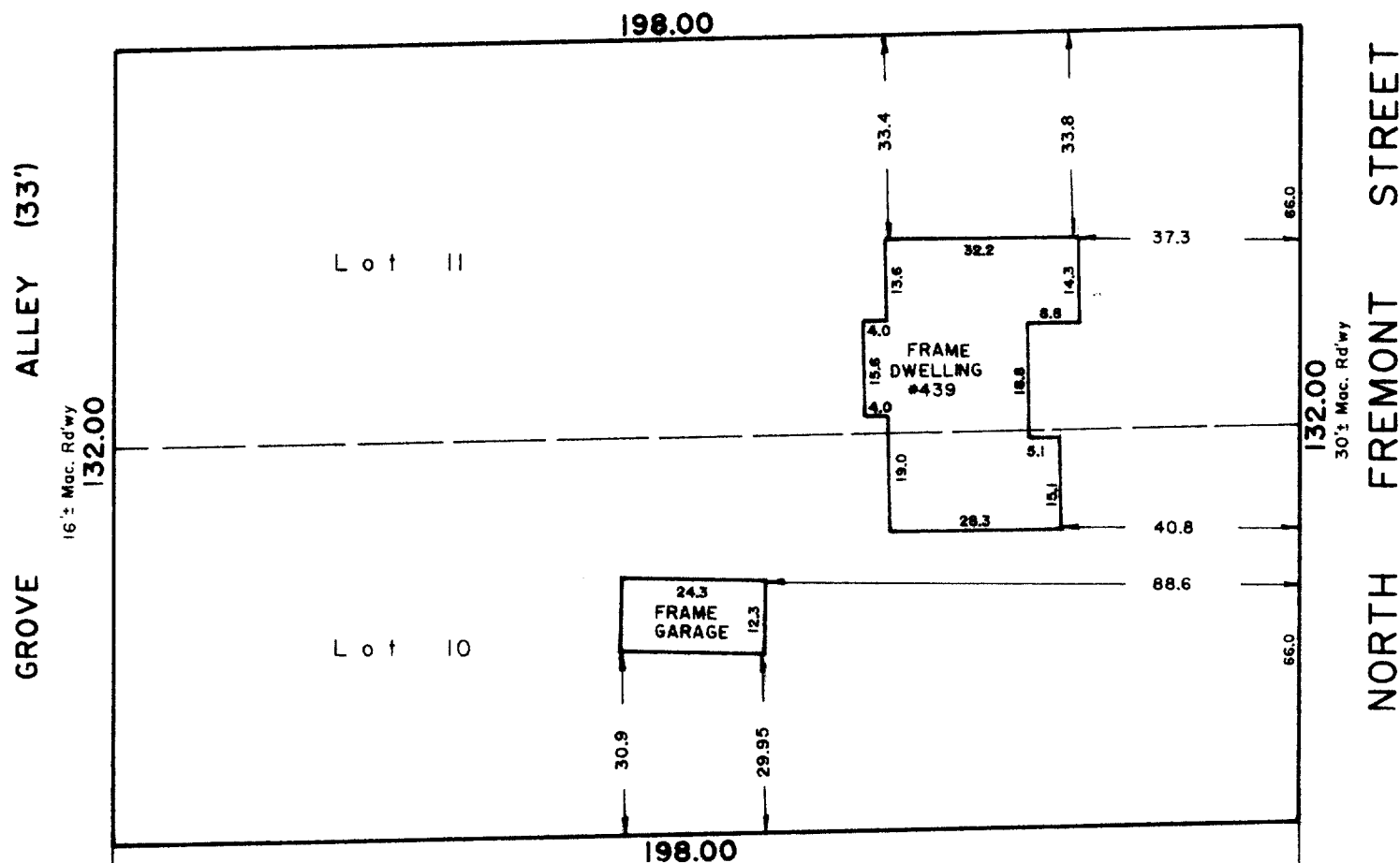
LOTS 10 AND 11 - BLOCK 2 - EDWARDS ADDITION
to the Village of East Troy, being a subdivision of a part of Section 20,
Town 4 North, Range 18 East, Village of East Troy, Walworth County,
Wisconsin.

Located at 439 Fremont Street

Owner: Michael Field Agriculture Institute Inc.



EAST NORTH STREET
24'± Mac. Rd'wy



In accordance with Chapter A-E 5.01b
a signed agreement is on file involving the
setting of monuments on the property.

LANDMARK SURVEYING CO.

PHONE
461-3730

— FOUND IRON PIPE

o — SET IRON PIPE

8522 West Lisbon Avenue
Milwaukee, Wisconsin 53222


SURVEYED FOR

Foley & Lardner Law Offices
777 East Wisconsin Ave.
Milwaukee, WI
53202-5367

I, Richard J. Lammi, surveyed the above described prop-
erty, and the above map is a true representation thereof
and shows the size and location of the property, its
exterior boundaries, the location and dimensions of
all visible structures thereon, fences, apparent ease-
ments, roadways and visible encroachments.

This survey is made for the exclusive use of the present
owners of the property; also those who purchase, mort-
gage or guarantee the title thereto, within one year
from date hereof.

Richard J. Lammi
REGISTERED LAND SURVEYOR NO. 5-777 - STATE OF WISCONSIN



3-289

REA-22